

2

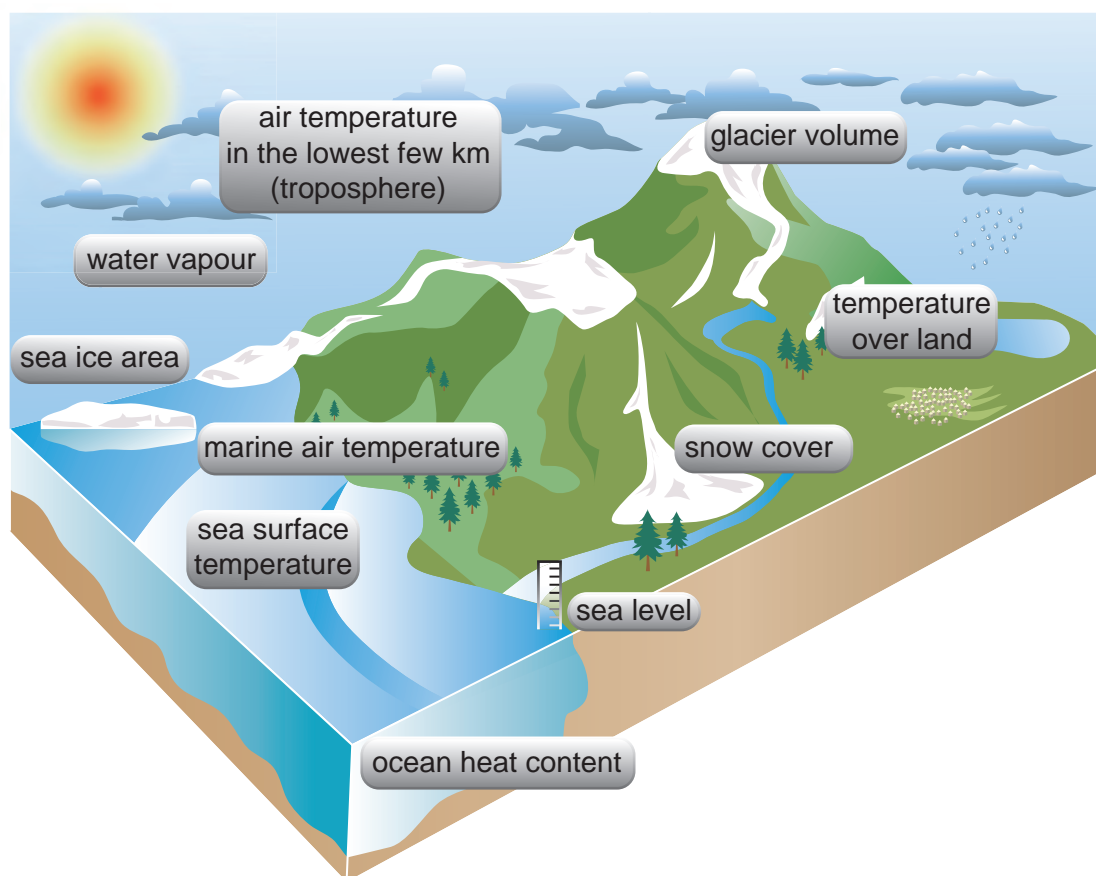
Photograph A for Question 1

A meander



Fig. 1 for Question 2

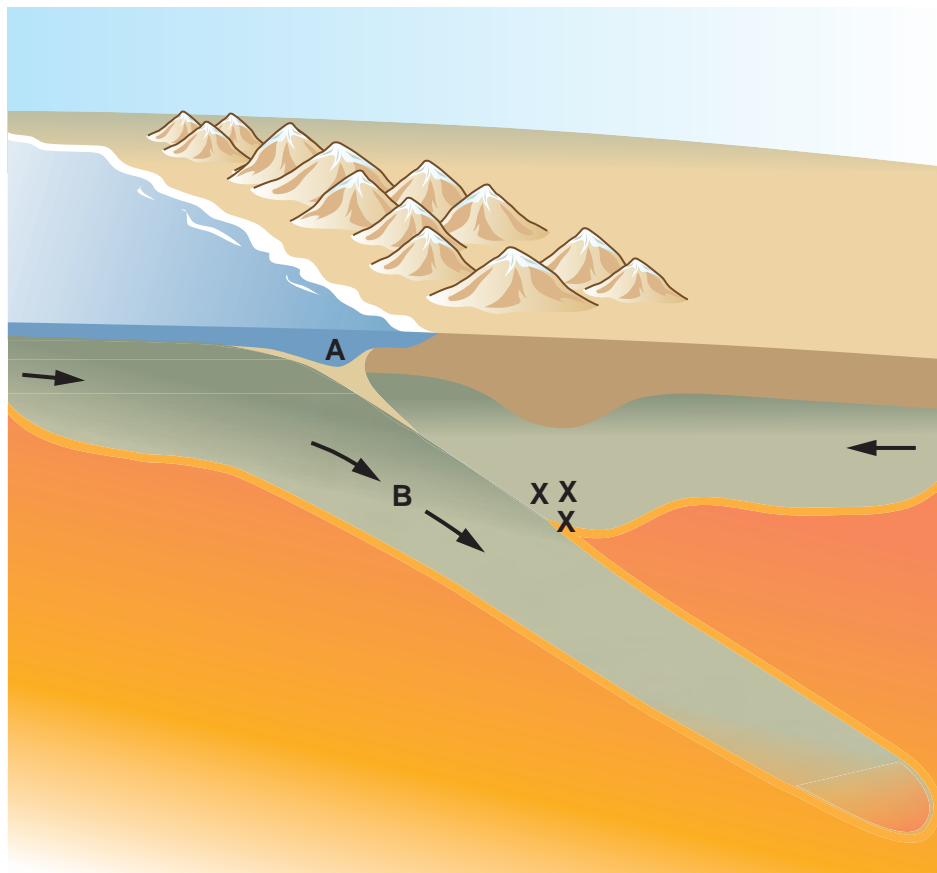
Components which may change as a result of global warming




4

Fig. 2 for Question 3

Features associated with a plate boundary



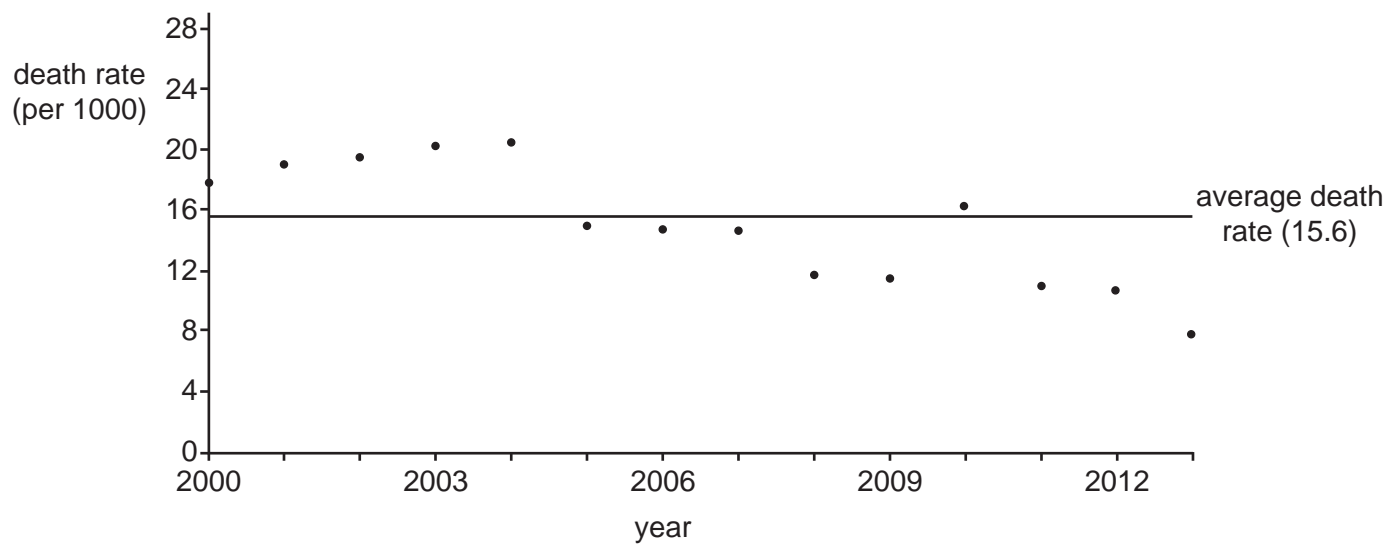
Key

- X focus of earthquake
- direction of movement
-  fold mountains

5

Fig. 3 for Question 4

Death rate for an LEDC, 2000–2013



6

Fig. 4 for Question 5

The age/sex pyramid for international immigrants in a small town in an MEDC, 2013

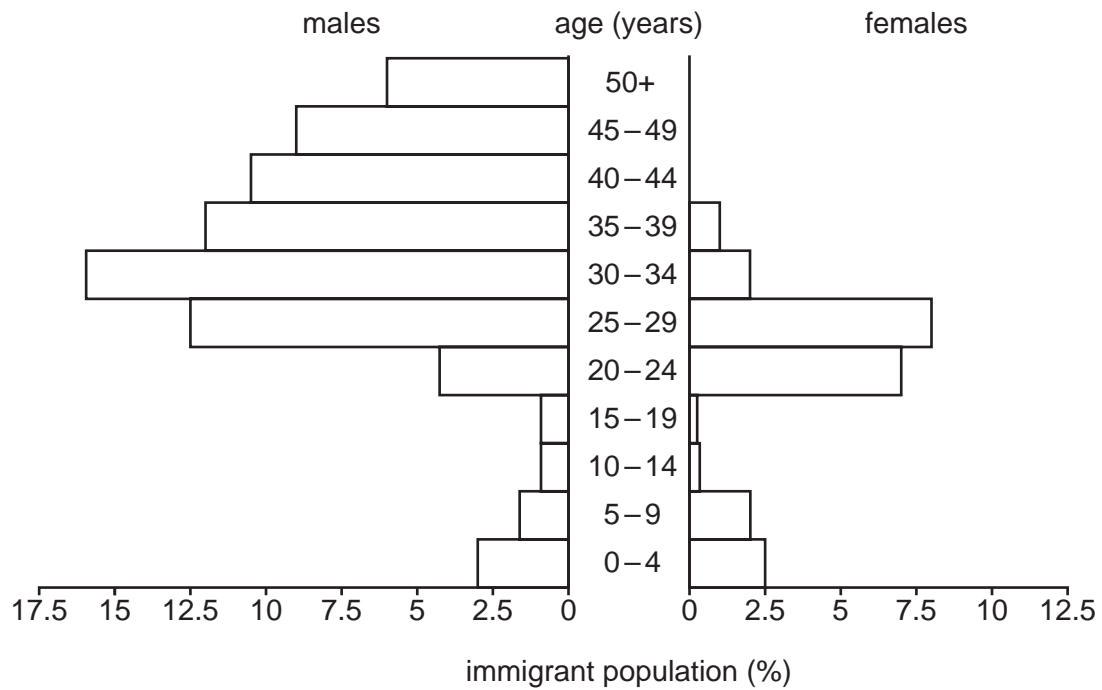
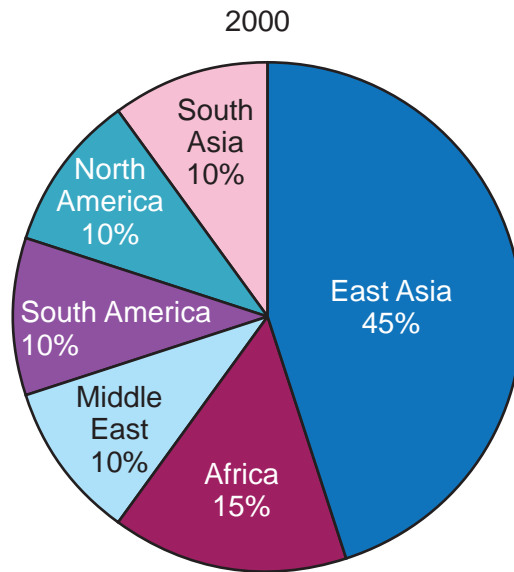
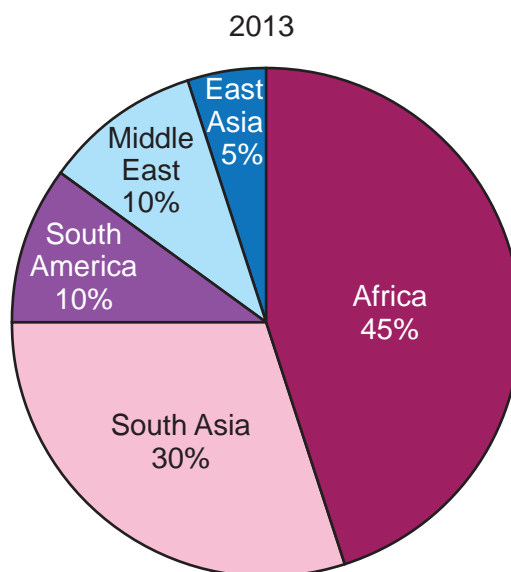


Fig. 5 for Question 6

The location of the top 20 fastest growing world cities by world region, 2000 and 2013

**Fig. 5A****Fig. 5B**

BLANK PAGE

Permission to reproduce items where third-party owned material protected by copyright is included has been sought and cleared where possible. Every reasonable effort has been made by the publisher (UCLES) to trace copyright holders, but if any items requiring clearance have unwittingly been included, the publisher will be pleased to make amends at the earliest possible opportunity.

To avoid the issue of disclosure of answer-related information to candidates, all copyright acknowledgements are reproduced online in the Cambridge International Examinations Copyright Acknowledgements Booklet. This is produced for each series of examinations and is freely available to download at www.cie.org.uk after the live examination series.

Cambridge International Examinations is part of the Cambridge Assessment Group. Cambridge Assessment is the brand name of University of Cambridge Local Examinations Syndicate (UCLES), which is itself a department of the University of Cambridge.